




CEDAR COUNTY ASSESSOR

Assessor Hub provided by
Vanguard Appraisals, Inc 

Parcel Number: 0460-02-24-308-007-0
DBA: APARTMENTS
Deed Holder: CITY OF STANWOOD
Property Address: 211 BROADWAY
 STANWOOD, IA 52337--000 [MAP THIS ADDRESS](#)
Class: MULTI-RES
Map Area: STANWOOD COMM
Tax District: 460
Plat Map: 299-24E
Legal Description: W 32' LOT 12 BLK 1
 (NOT TO BE USED ON LEGAL DOCUMENTS)
Property Report: [PROPERTY REPORT \(PDF FILE\)](#)



Tax Information: [TAX INFORMATION](#)



Pin 0460-02-24-308-007-0
Photo

1 / 2



Current Value as of January 1, 2020; Taxes payable fall 2021 & spring 2022.

	Land Value	Dwelling Value	Improvement Value	Total Value
Current Value	\$3,520	\$35,820	\$0	\$39,340
Exempt	\$3,520	\$35,820	\$0	\$39,340
Total Assessed	\$0	\$0	\$0	\$0

[Get Current Year Tax Estimate](#)

Prior Year Value Information

Year	Land Value	Dwelling Value	Improvement Value	Total Value
2019	\$3,520	\$35,820	\$0	\$39,340
2018	\$3,520	\$35,820	\$0	\$39,340
▼ More Years...				

Land Front Foot Information

Lot	Front	Rear	Side 1	Side 2	Eff Frontage
Main Lot	32.00	32.00	100.00	100.00	28.16
	Total SF 3,200				
	Total Acres 0.074				

Assessor's lot sizes are for assessment purposes only and may NOT represent actual dimensions. For more accurate, complete data refer to GIS maps, plat maps, or legal documents.

Commercial Building Information

Occupancy	Year Built	Building Area
▼ Apartment	1900	1,040

Sale Information

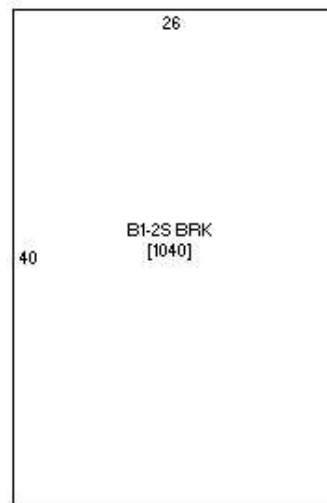
Sale Date	Amount	Non-Useable Transaction Code	Recording
▼ 04/21/2020	\$0	18 - Court-ordered Sale	1518 207
▼ 06/29/2016	\$6,000	46 - Sale with consideration paid for real property of \$10000 of less	1319 250
▼ 08/01/2014	\$9,000	0 - Normal	1231 252
▼ 12/22/1998	\$60,000	043 - Sale of Two or More Separately Assessed Parcels - Single Consideration	412-346

Building Permit Information

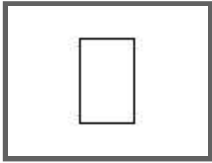
Date	Number	Tag Descr	Tag Date	Amount	Reason
07/01/2016		Completed	01/01/2018	0	SALE REVIEW

03/02/2016	No	01/01/2016	0	Dual-Classification
11/21/2014	Yes	01/01/2015	0	Multi-Residential

Sketch

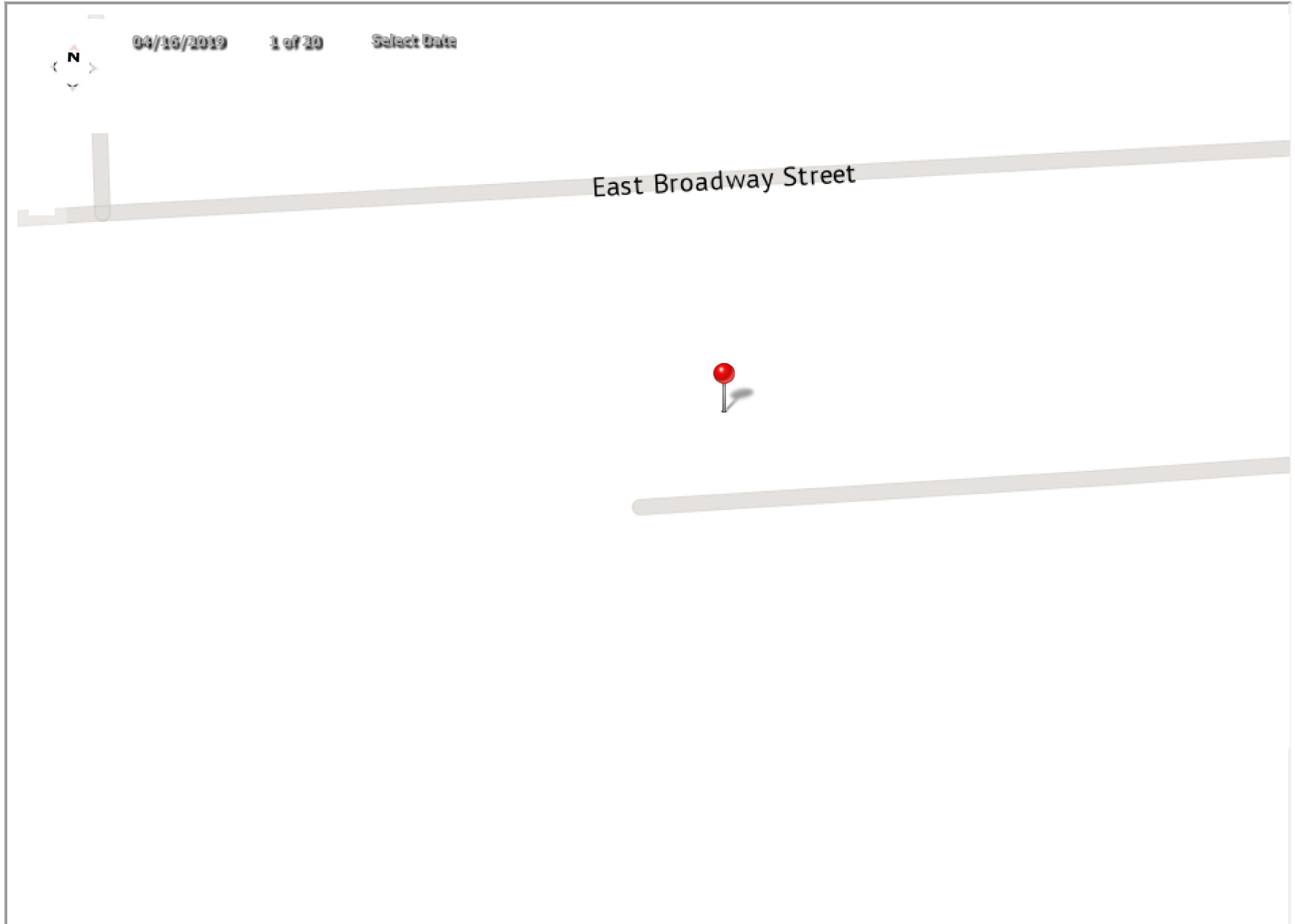


Sketch of Pin 0460-02-24-308-007-0



GIS Map Information

These data and/or map(s) are provided "as is" with no expressed or implied warranty of accuracy, correctness, or completeness. These data and/or map(s) do not replace or modify land surveys, deeds, and/or legal instruments defining land ownership or use. Cedar County, Iowa disclaims all liability arising out of the use or misuse of these data and/or map(s) for any purpose.



Cedar County, IA Search... [Sign](#)

Navigation Search Tasks Analysis Tool Labels

Full Extent Zoom In Zoom Out Pan Previous Extent Next Extent

Navigation

Identify Find Data

Add Bookmark Bookmarks

Bookmarks

Layer List Layer

Print Linked Maps

Tasks

Training Videos

Help

211 BROADWAY
[View Vanguard Data](#)
[Property Record Card](#)

Displaying 1 of 1 (Total: 1)

Pictometry Online